

**KITSAP COUNTY  
NON-MOTORIZED FACILITIES CITIZENS ADVISORY COMMITTEE (KC NMCAC)  
MEETING MINUTES  
January 18, 2022 (Virtual Meeting)**

**Agenda**

Scott Satter  
Chair

**Jan. 18, 2022 ----- 7:00 - 8:30 p.m.**

Deborah Weinmann  
Vice Chair

Virtual Meeting

Jess Chandler

**Microsoft Teams meeting**

Richard Feeney

**Join on your computer or mobile app**

[Click here to join the meeting](#)

Ray Pardo

**Or call in (audio only)**

[+1 253-617-4979,,172557600#](#) United States, Tacoma

Douglas Piehl

Phone Conference ID: 172 557 600#

Brian Watson

[Find a local number](#) | [Reset PIN](#)

<i>Time</i>	<i>Topic</i>	<i>Activity</i>	<i>Presenter</i>
7:00	1. Welcome and Introductions		Chair
	2. Public Comment (3 min limit per person)		Chair
	3. Approval of Minutes	Action	Chair
7:05	4. Election for Vice Chair & Recorder	Action	Chair
7:07	5. Approve 2022 Work Plan	Action	Chair
7:10	6. Safety Briefing	Discussion	Shea
7:40	7. NM Signage – Route Naming	Discussion	Mohr
8:20	8. Member and Staff Updates	Discussion	Chair
8:30	9. Adjourn	Action	Chair

**Attendance:**

<p><u>Members Present:</u>                  Scott Satter (Chair)                  Deborah Weinmann (Vice-Chair)                  Rick Feeney (Recorder - appointed)                  Jess Chandler                  Ray Pardo                  Doug Piehl                  Brian Watson                  Nancy Whitaker</p> <p><u>Members Absent:</u> None</p>	<p><u>Kitsap County Representatives:</u>                  David Forte                  Melissa Mohr                  Jeff Shea</p> <p><u>Guests:</u>                  None</p>
--	--

- Enclosure [1]: 2022 NMCAC Work Program**  
**Enclosure [2]: Kitsap County Roadway Safety**  
**Enclosure [3]: Bike Route Signs Concepts**

## **Topic 1: Welcome and Introductions**

Meeting Called to Order

## **Topic 2: Public Comment**

None

## **Topic 3: Approval of minutes**

December minutes approved.

## **Topic 4: Elections for 2022 Vice Chair & Recorder**

At the previous meeting, Deborah Weinmann agreed to move up from Vice Chair to Chair per protocol.

There were no new nominees volunteering at this meeting.

The nominees for Vice Chair: Brian Watson, Rick Feeney, and Jess Chandler

The nominees for Secretary/Recorder: Rick Feeney and Brian Watson.

### **Elected Positions for Calendar Year 2022:**

Chair: Deborah Weinmann

Vice Chair: Jess Chandler

Recorder: Rick Feeney

## **Topic 5: Approve 2022 Work Program**

The 2022 NMCAC Work Program (see Enclosure [1]) was discussed at previous meetings. David Forte compiled the team choices. It was voted on at this January meeting. Brian Watson motioned to approve. Jess Chandler seconded. The committee unanimously approved.

## **Topic 6: Safety Briefing**

Jeff Shea, Kitsap's lead Traffic Engineer, presented to the committee Kitsap's safety program (reportable conditions) statistics on when an accident occurs with a motorized vehicle and how it is recorded. These are based on calculations of 1.4 million vehicle miles/day traveled on our roads daily. It was provided to educate the committee on how statistics are maintained and used in the county's policy decisions. Mr. Shea mentioned that the chart shows accidents involving motorized vehicles and doesn't show if non-motorized vehicles only (e.g., bikes). He stated the state is evaluating this need. He stated there has been significant improvements in accident data/conditions input into the program. The state, county, and federal programs are going to a proactive vs. a reactive stance; including the "Target Zero" program.

See Enclosure [2] for the visual presentation of this program to the committee.

## **Topic 7: Non-Motorized Signage – Route Naming**

**Homework Assignment:** From the last meeting we were tasked with looking at the options and each proposing our favorite and lobbying for it. The goal was to set an acceptable version from the committee's majority. For this meeting, the county submitted the question: what does the committee members want to see communicated on bike route signs.

The committee members submitted their ideas discussing during earlier meetings as to what they think the route signs should communicate. Enclosure [3] relates. This meeting addressed things like when one's on a designed route and where is it taking me. Do we communicate the sign's boundaries (e.g., starting point and destination/end point). Mileage and logos are included. The team discussed each option provided.

A point was made that the signs are only for county information and if they continue into a city, they take on any such signs. Cognizance, money, and litigation factor in.

A lengthy discussion was brought up on mileage to destination. The county representatives stated this can be problematic. Brian Watson brought up the point of mileage to destination. It provides information that he felt a cyclist needs. Bike-ped "body" needs (e.g., restrooms, food) or bike needs (e.g., repair services) is different than for an automated vehicle. Most members agreed with this need.

Ray Pardo brought up the need for information needs of pedestrians too. Deborah Weinmann supported this for all forms of non-motorized transportation as did Brian Watson.

We discussed (shown in a matrix in Enclosure [3]) as what will the signs say (right across the street from each other) as one is leaving a town (next destination). Discussion did address what will be on the sign at the end to (e.g., entering a town (you've arrived)).

Next meeting we'll get into the design parameters. For instance, Ray Pardo brought up the locations, directional indicators, and frequency of the signs.

**Topic 7: Member & Staff Update**

None.

**Topic 8: Adjourn**

Rick Feeney put out the motion to adjourn, Brian Watson seconded. All voted in favor.

## Enclosure [1]: 2022 NMCAC Work Program

<b>2022 Public Works Non-Motorized Planning Activities</b>												
<b>Regular NMC Meetings</b>	<b>Jan</b>	<b>Feb</b>	<b>Mar</b>	<b>Ap</b>	<b>May</b>	<b>June</b>	<b>July</b>	<b>Aug</b>	<b>Sep</b>	<b>Oct</b>	<b>Nov</b>	<b>Dec</b>
Connecting NM Routes Signage												
South Kitsap Parks Connector												
Metrics												
Transportation Improvement Program (TIP)												
Project Delivery: Project Reviews (TBD)												
Committee Project Representation NSTO Planning Study												



Kitsap County  
Department of Public Works

---



## Traffic Division Roadway Safety

- ◆ 1000 Collisions per year
- ◆ Reportable collisions
  - Motor vehicle involved
  - Minimum threshold
- ◆ Law enforcement reports



Kitsap County  
Department of Public Works

---



## Traffic Division Safety Program

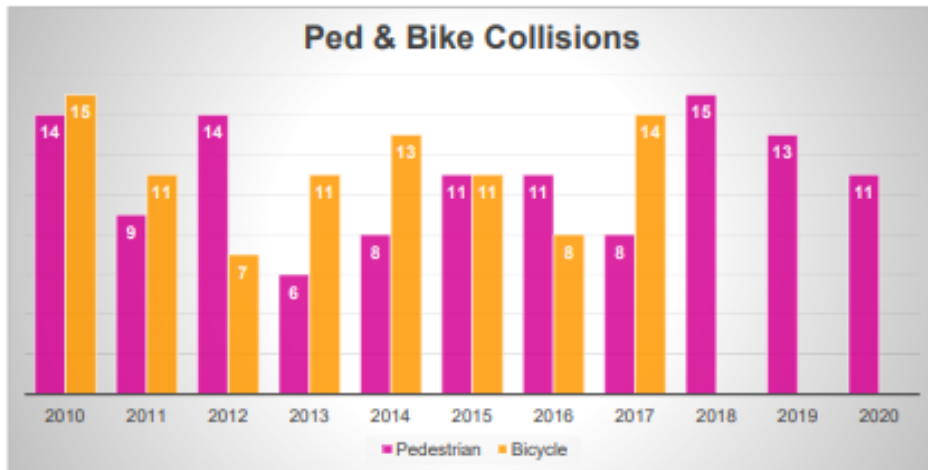
- ◆ Yearly report
- ◆ Based on all reported collisions
- ◆ Spot and systemic review
- ◆ Statistical basis
- ◆ Staff review
- ◆ Remediation



Kitsap County  
Department of Public Works



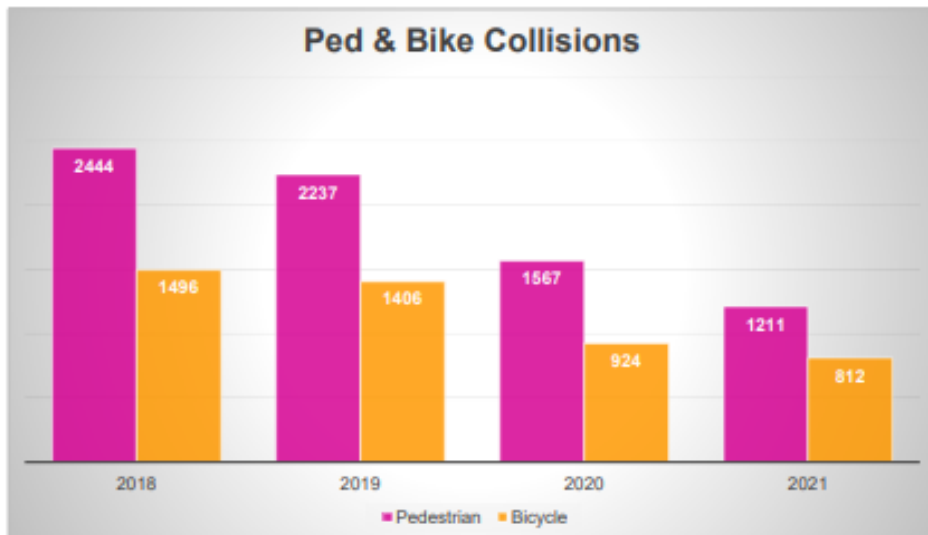
# Traffic Division Safety Program



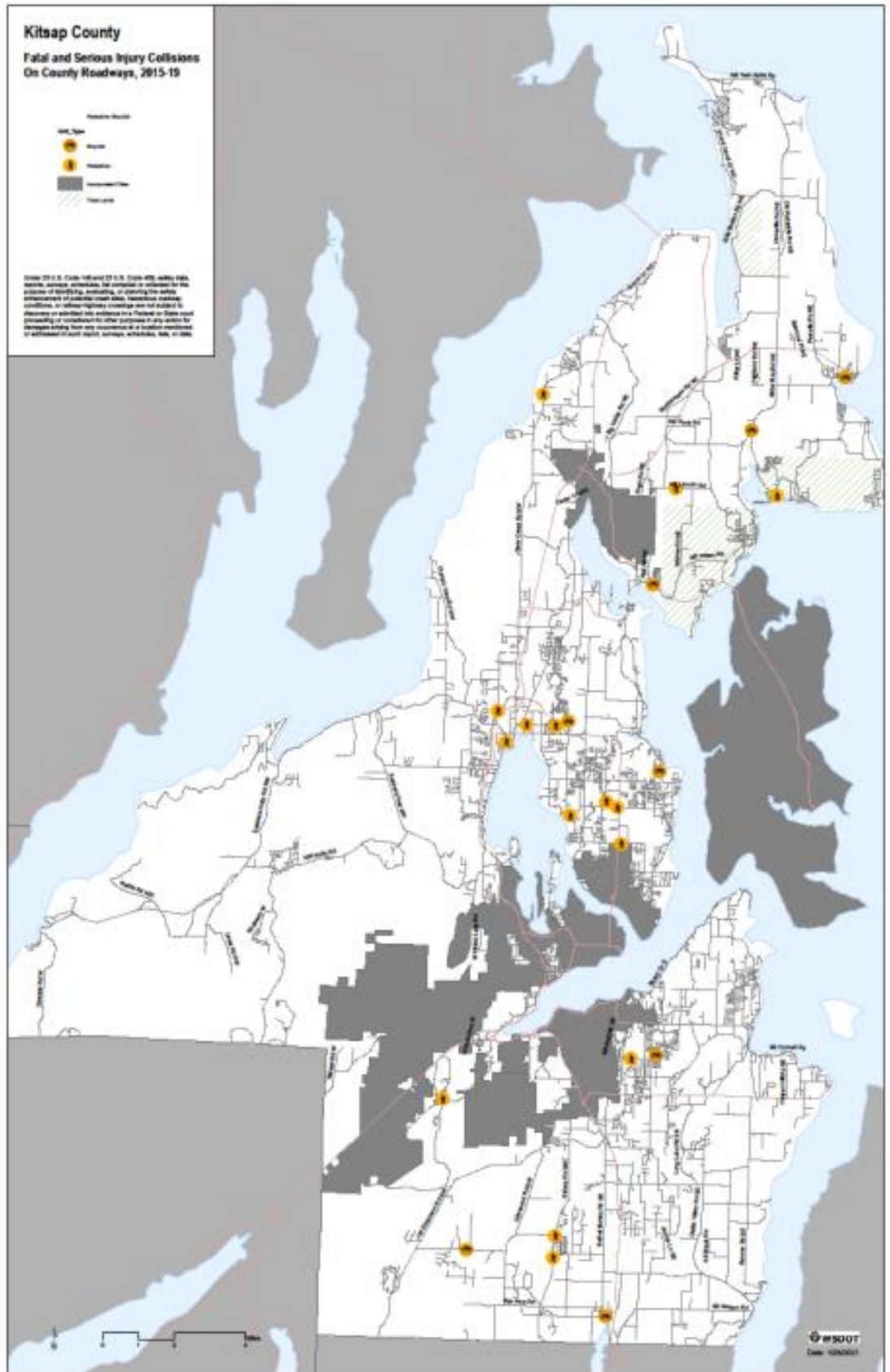
Kitsap County  
Department of Public Works



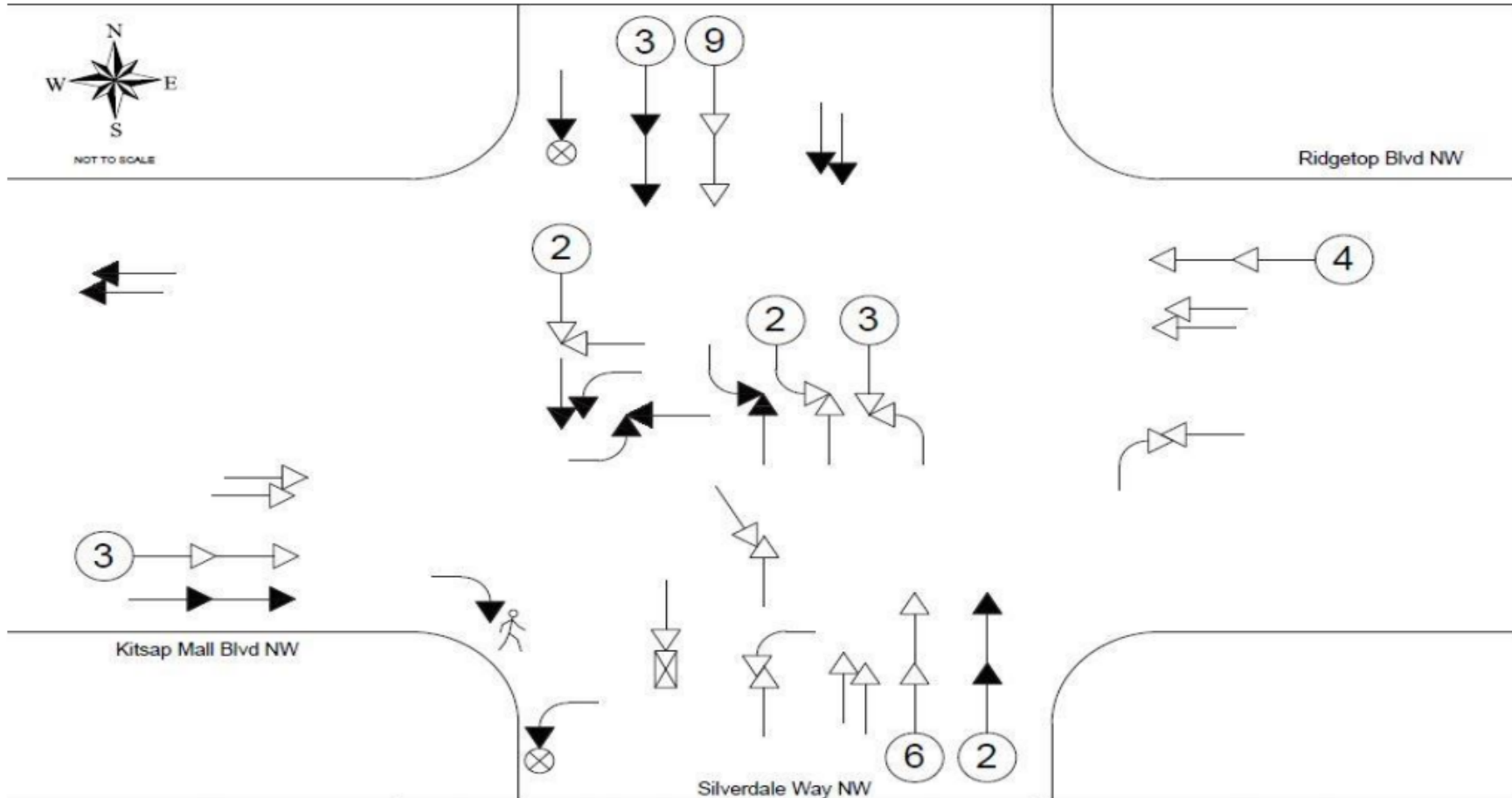
# Washington State



# Tools



# Safety Tools



LEGEND		TOP CONTRIBUTING CIRCUMSTANCES		SEVERITY		2011 - 2015 TRAFFIC SAFETY STUDY
<ul style="list-style-type: none"> <li>⊗ — FIXED OBJECT</li> <li>← — REAR END</li> <li>↔ — SIDESWIPE</li> <li>↔ — OPPOSITE DIRECTION</li> <li>↔ — ANGLE</li> <li>* — OTHER</li> </ul>	<ul style="list-style-type: none"> <li>☹ — PEDESTRIAN</li> <li>🚲 — BICYCLE</li> <li>☒ — ROLLOVER</li> <li>☒ — DAYTIME</li> <li>☒ — NIGHTTIME</li> </ul>	<ul style="list-style-type: none"> <li>Distracted driver 29</li> <li>Failed to grant right-of-way 7</li> <li>Following too closely 4</li> </ul>	<p style="text-align: center;"><b>ROAD CONDITION</b></p> <ul style="list-style-type: none"> <li>DRY 36</li> <li>WET 14</li> <li>SNOW or ICE 0</li> </ul>	<ul style="list-style-type: none"> <li>PDO 26</li> <li>INJURY 23</li> <li>SERIOUS INJURY 1</li> <li>FATAL 0</li> <li>TOTAL 50</li> <li>NIGHTTIME 15</li> </ul>	<p style="text-align: center;">Intersection No. 1</p> <p style="text-align: center;">Ridgetop Blvd NW (south) &amp; Silverdale Way NW</p>	

STUDY PERIOD: 1/1/2011 - 12/31/2015





**Kitsap County  
Department of Public Works**

---



## **2015-2020 (69) Pedestrian**

- ◆ **Vehicle going straight hits pedestrian – 40**
- ◆ **Vehicle hits pedestrian-action not stated – 9**
- ◆ **Vehicle turning left hits pedestrian – 10**
- ◆ **Vehicle turning right hits pedestrian – 9**
- ◆ **Serious injuries – 9**
- ◆ **Fatalities – 9**
- ◆ **Had been Drinking - 3**



**Kitsap County  
Department of Public Works**

---



## **2015-2020 (69) Pedestrian**

- ◆ **Failed to yield to pedestrian - 14**
- ◆ **Inattention – 9**
- ◆ **At stop sign - 8**
- ◆ **At signal - 12**
- ◆ **No traffic control - 47**
- ◆ **Dark – no streetlight - 7**
- ◆ **Daylight – 41**
- ◆ **Dark – streetlight on – 16**
- ◆ **At driveway – 9**
- ◆ **At intersection - 27**



**Kitsap County  
Department of Public Works**

---



**Traffic Division  
Pedestrian Fatalities 2021**

- ◆ **Clear Creek Road - Aug**
- ◆ **Grandview Blvd - Oct**
- ◆ **Sidney Road - Mar**
- ◆ **Suquamish Way - Apr**



## Bike Route Signs

**What** information do they convey

**How** do they convey that

January 2022

**NMC**

Then



Now



Future



## Where we left off

### *Homework*

- Your preferred route nomenclature concept
- Apply that to all four (or is it five?) green routes; what would they be called?

## Common Components

	Ped Symbol	Native Art	Route Number	Street Name (route it's on)	Creative Name	Origin "Area"	Origin "Precise"	Destination "Area"	Destination "Precise"	Direction	Midpoints?	Distance
Jess					X			X			X	
Debbie	X	X		X	X			X				X
Ray	X		X						X			
Rick								X				X
Nancy	X							X			X	
Scott									X		X	X
Brian					X	X		X	X	X	X	X

## Scott



# Nancy



# Debbie



# Jess

Kitsap  
Burley - Bethel  
↑ Lider Rd  
N Bethel

Kitsap  
Burley - Bethel  
↑ Mullinex Rd  
S Burley



Name (same both directions) →

Next major intersection →

End point →



# Ray



Route number →

End point →



**Rick**



Either



**Brian**

To/from & direction →



End point & remaining mileage →

# Sign content

- ? Destination VS Origin & Destination
- ✓ Midpoints / Decision Points with arrows
- ✗ Mileage
- ✗ Poetic route names or route logos or #s
- ✗ Name of road you are on

## Name those endpoints!

A Poulsbo

B Silverdale

C Silverdale

D Bremerton/  
Kitsap Way

E Port Orchard

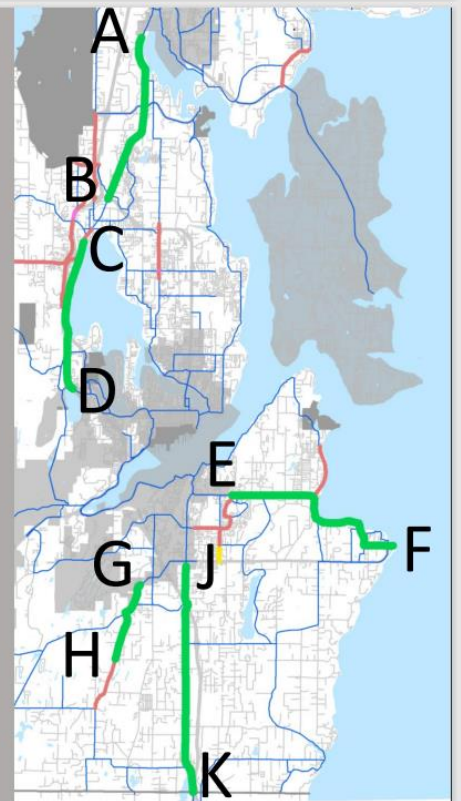
F Southworth

G Port Orchard

H Wildwood Rd

J Port Orchard

K Burley/Pierce Co





Enclosure [3]: BIKE ROUTE SIGNS CONCEPTS

Mockups coming!



Port Orchard - Pierce County  
← BURLEY OLALLA RD



Port Orchard - Pierce County  
← BURLEY OLALLA RD

Port Gamble Trail



Port Gamble - Stottlemeyer Road



Port Orchard to Pierce County

GLENWOOD RD  
Port Orchard - Pierce County

GLENWOOD RD  
Port Orchard - Pierce County  
← BURLEY OLALLA RD

  
GLENWOOD RD  
Port Orchard to Pierce County  
← BURLEY OLALLA RD

Bottom Part

GLENWOOD RD  
↑ Pierce County  
← BURLEY OLALLA RD

Enclosure [3]: BIKE ROUTE SIGNS CONCEPTS



D11-1



D11-1a

Top  
Part

