

KITSAP COUNTY



Washington Proposed Zoning Regulations for High-Risk Secured Facilities Proposed Zoning Districts

Legend



Zoning Designations

-  Business Center
-  Business Park
-  Commercial (10-30 DU/Ac)
-  Industrial
-  Regional Center (10-30 DU/Ac)

Designated Urban Growth Areas

-  Urban Growth Area Boundary
-  Incorporated City Boundary





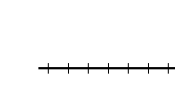

Limited Areas of More Intense Rural Development

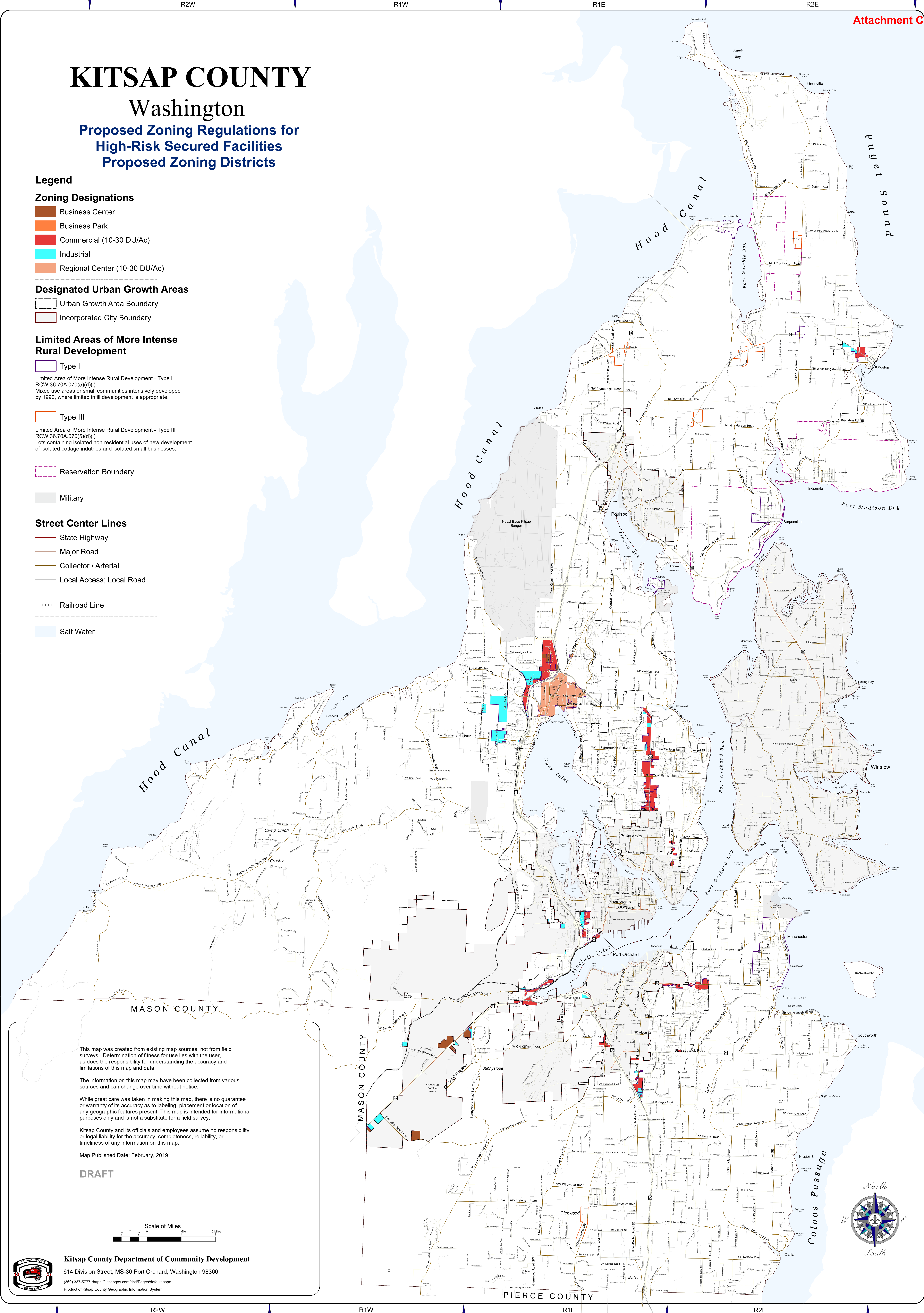
-  Type I
Limited Area of More Intense Rural Development - Type I
RCW 36.70A.070(5)(d)(i)
Mixed use areas or small communities intensively developed by 1990, where limited infill development is appropriate.
-  Type III
Limited Area of More Intense Rural Development - Type III
RCW 36.70A.070(5)(d)(ii)
Lots containing isolated non-residential uses of new development of isolated cottage industries and isolated small businesses.

Reservation Boundary

Military

Street Center Lines

-  State Highway
-  Major Road
-  Collector / Arterial
-  Local Access; Local Road
-  Railroad Line
-  Salt Water



This map was created from existing map sources, not from field surveys. Determination of fitness for use lies with the user, as does the responsibility for understanding the accuracy and limitations of this map and data.


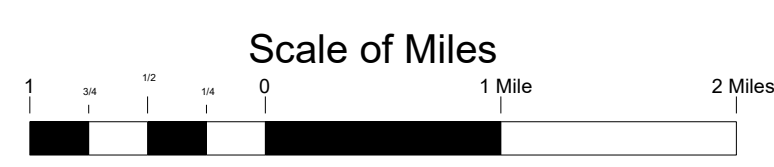
The information on this map may have been collected from various sources and can change over time without notice.

While great care was taken in making this map, there is no guarantee or warranty of its accuracy as to labeling, placement or location of any geographic features present. This map is intended for informational purposes only and is not a substitute for a field survey.

Kitsap County and its officials and employees assume no responsibility or legal liability for the accuracy, completeness, reliability, or timeliness of any information on this map.

Map Published Date: February, 2019

DRAFT



Kitsap County Department of Community Development
614 Division Street, MS-36 Port Orchard, Washington 98366
(360) 337-5777 <https://kitsapgov.com/default.aspx>
Product of Kitsap County Geographic Information System

