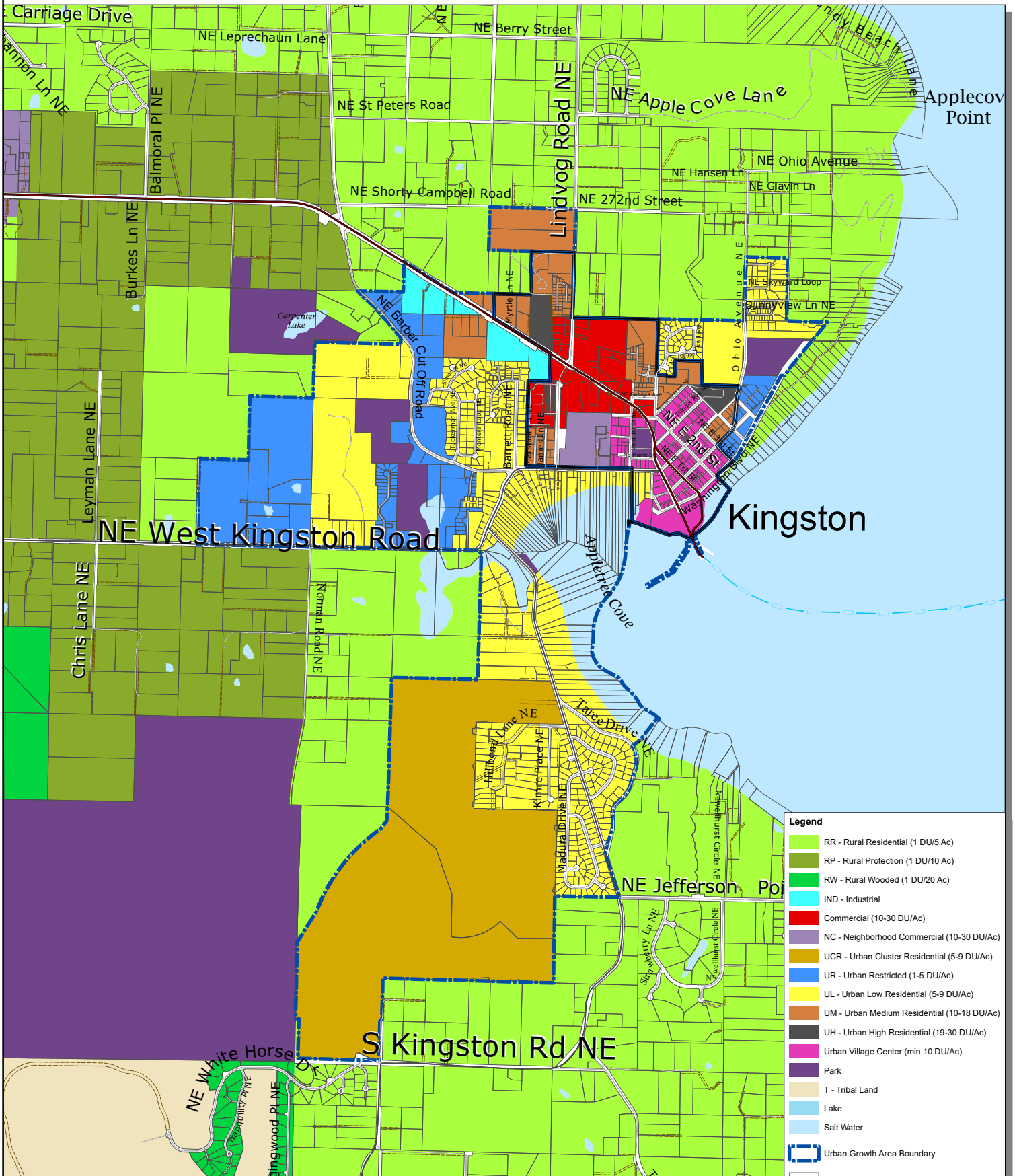


Kingston Urban Growth Area

DRAFT



Legend

- RR - Rural Residential (1 DU/5 Ac)
- RP - Rural Protection (1 DU/10 Ac)
- RW - Rural Wooded (1 DU/20 Ac)
- IND - Industrial
- Commercial (10-30 DU/Ac)
- NC - Neighborhood Commercial (10-30 DU/Ac)
- UCR - Urban Cluster Residential (5-9 DU/Ac)
- UR - Urban Restricted (1-5 DU/Ac)
- UL - Urban Low Residential (5-9 DU/Ac)
- UM - Urban Medium Residential (10-18 DU/Ac)
- UH - Urban High Residential (19-30 DU/Ac)
- Urban Village Center (min 10 DU/Ac)
- Park
- T - Tribal Land
- Lake
- Salt Water
- Urban Growth Area Boundary
- Tax Parcels
- State Highway
- Collector / Arterial
- Local Access; Local Road
- Easement

Zoning - Alternative 1

FINAL DRAFT



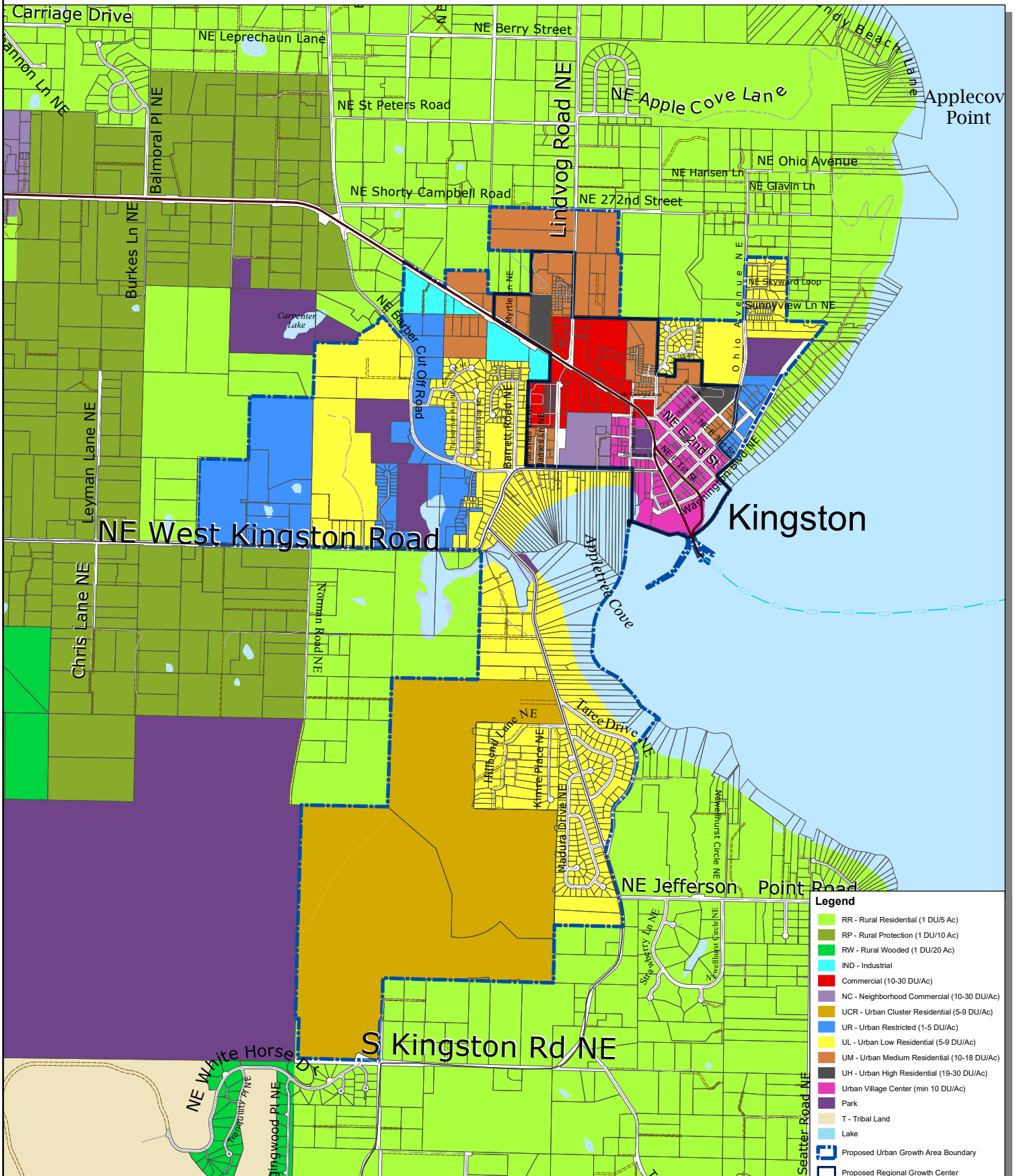
Kitsap County Department of Community Development
 614 Division Street, MS-36, Port Orchard, Washington 98366
 VOICE (360) 337-5777 (Kitsap One) * <https://www.kitsapgov.com/>

This map was created from existing map sources, not from field surveys. Determination of fitness for use lies with the user, as does the responsibility for understanding the accuracy and limitations of this map and data.
 The information on this map may have been collected from various sources and can change over time without notice.
 While great care was taken in making this map, there is no guarantee or warranty of its accuracy as to labeling, placement or location of any geographic features present. This map is intended for informational purposes only and is not a substitute for a field survey.
 Kitsap County and its officials and employees assume no responsibility or legal liability for the accuracy, completeness, reliability, or timeliness of any information on this map.
 Ord No 612-2022 Comprehensive Plan Amendment
 Map Published Date: January, 2023



Kingston Urban Growth Area

DRAFT



Legend

- RR - Rural Residential (1 DU/5 Ac)
- RP - Rural Protection (1 DU/10 Ac)
- RW - Rural Wooded (1 DU/20 Ac)
- IND - Industrial
- Commercial (10-30 DU/Ac)
- NC - Neighborhood Commercial (10-30 DU/Ac)
- UCR - Urban Cluster Residential (5-9 DU/Ac)
- UR - Urban Restricted (1-5 DU/Ac)
- UL - Urban Low Residential (5-9 DU/Ac)
- UM - Urban Medium Residential (10-18 DU/Ac)
- UH - Urban High Residential (19-30 DU/Ac)
- Urban Village Center (min 10 DU/Ac)
- Park
- T - Tribal Land
- Lake
- Proposed Urban Growth Area Boundary
- Proposed Regional Growth Center
- State Highway
- Collector / Arterial
- Local Access; Local Road
- Easement
- Greater Puget Sound hydrology

Zoning - Alternative 2

FINAL DRAFT



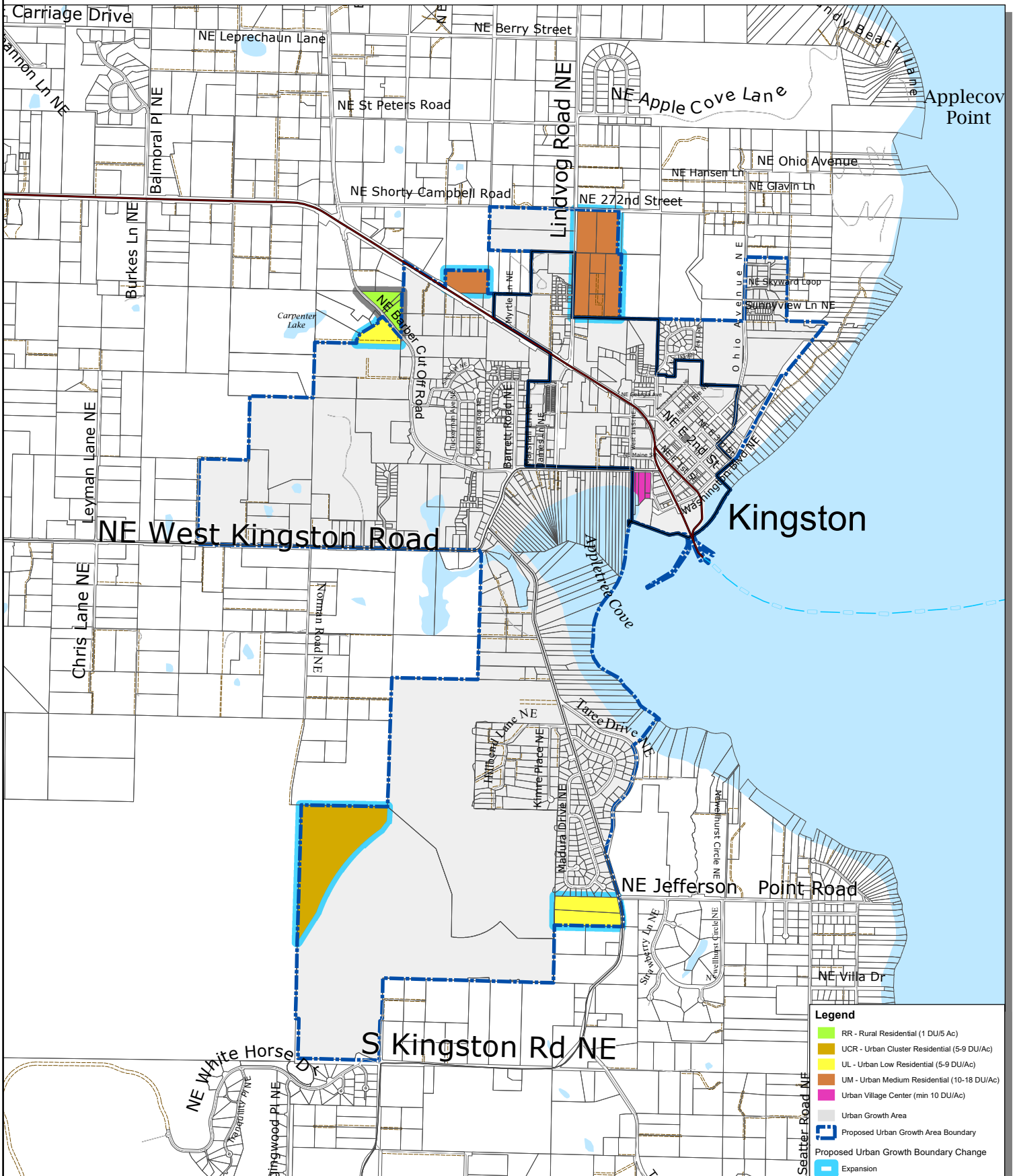
Kitsap County Department of Community Development
 614 Division Street, MS-36, Port Orchard, Washington 98366
 VOICE (360) 337-5777 (Kitsap One) * <https://www.kitsapgov.com/>

This map was created from existing map sources, not from field surveys. Determination of fitness for use lies with the user, as does the responsibility for understanding the accuracy and limitations of this map and data.
 While great care was taken in making this map, there is no guarantee or warranty of its accuracy as to labeling, placement or location of any geographic features present. This map is intended for informational purposes only and is not a substitute for a field survey.
 Kitsap County and its officials and employees assume no responsibility or legal liability for the accuracy, completeness, reliability, or timeliness of any information on this map.
 Ord No 612-2022 Comprehensive Plan Amendment
 Map Published Date: January, 2023



Kingston Urban Growth Area

DRAFT



Legend

- RR - Rural Residential (1 DU/5 Ac)
- UCR - Urban Cluster Residential (5-9 DU/Ac)
- UL - Urban Low Residential (5-9 DU/Ac)
- UM - Urban Medium Residential (10-18 DU/Ac)
- Urban Village Center (min 10 DU/Ac)
- Urban Growth Area
- Proposed Urban Growth Area Boundary
- Proposed Urban Growth Boundary Change
- Expansion
- Retraction
- State Highway
- Collector / Arterial
- Local Access; Local Road
- Easement
- Greater Puget Sound hydrology

Zoning Changes - Alternative 2

FINAL DRAFT



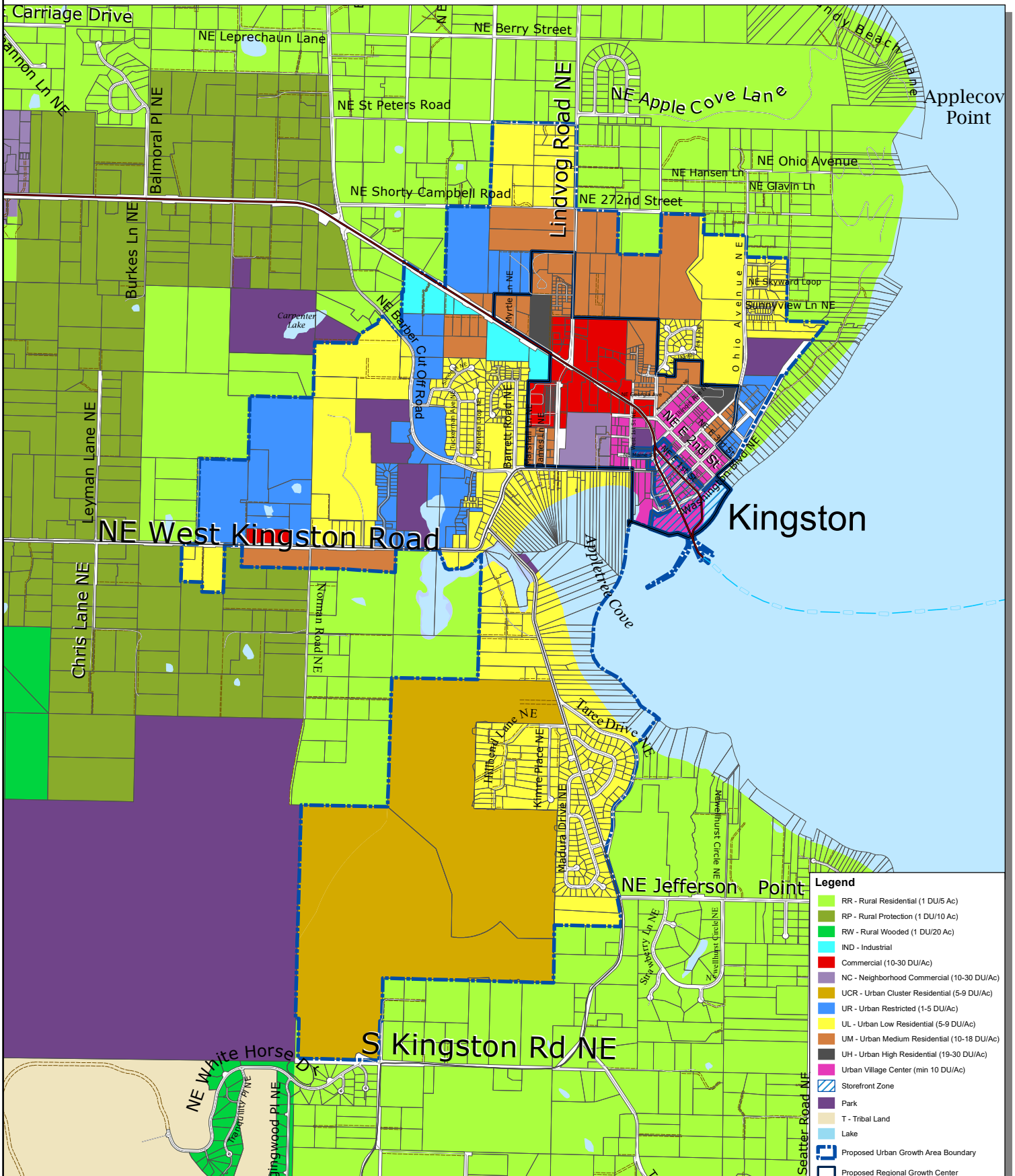
Kitsap County Department of Community Development
 614 Division Street, MS-36, Port Orchard, Washington 98366
 VOICE (360) 337-5777 (Kitsap One) * <https://www.kitsapgov.com/>

This map was created from existing map sources, not from field surveys. Determination of fitness for use lies with the user, as does the responsibility for understanding the accuracy and limitations of this map and data.
 The information on this map may have been collected from various sources and can change over time without notice.
 While great care was taken in making this map, there is no guarantee or warranty of its accuracy as to labeling, placement or location of any geographic features present. This map is intended for informational purposes only and is not a substitute for a field survey.
 Kitsap County and its officials and employees assume no responsibility or legal liability for the accuracy, completeness, reliability, or timeliness of any information on this map.
 Ord No 612-2022 Comprehensive Plan Amendment
 Map Published Date: January, 2023



Kingston Urban Growth Area

DRAFT



Legend

- RR - Rural Residential (1 DU/5 Ac)
- RP - Rural Protection (1 DU/10 Ac)
- RW - Rural Wooded (1 DU/20 Ac)
- IND - Industrial
- Commercial (10-30 DU/Ac)
- NC - Neighborhood Commercial (10-30 DU/Ac)
- UCR - Urban Cluster Residential (5-9 DU/Ac)
- UR - Urban Restricted (1-5 DU/Ac)
- UL - Urban Low Residential (5-9 DU/Ac)
- UM - Urban Medium Residential (10-18 DU/Ac)
- UH - Urban High Residential (19-30 DU/Ac)
- Urban Village Center (min 10 DU/Ac)
- Storefront Zone
- Park
- T - Tribal Land
- Lake
- Proposed Urban Growth Area Boundary
- Proposed Regional Growth Center
- State Highway
- Collector / Arterial
- Local Access; Local Road
- Easement
- Greater Puget Sound hydrology

Zoning - Alternative 3

FINAL DRAFT



Kitsap County Department of Community Development
 614 Division Street, MS-36, Port Orchard, Washington 98366
 VOICE (360) 337-5777 (Kitsap One) * <https://www.kitsapgov.com/>

This map was created from existing map sources, not from field surveys. Determination of fitness for use lies with the user, as does the responsibility for understanding the accuracy and limitations of this map and data.

The information on this map may have been collected from various sources and can change over time without notice.

While great care was taken in making this map, there is no guarantee or warranty of its accuracy as to labeling, placement or location of any geographic features present. This map is intended for informational purposes only and is not a substitute for a field survey.

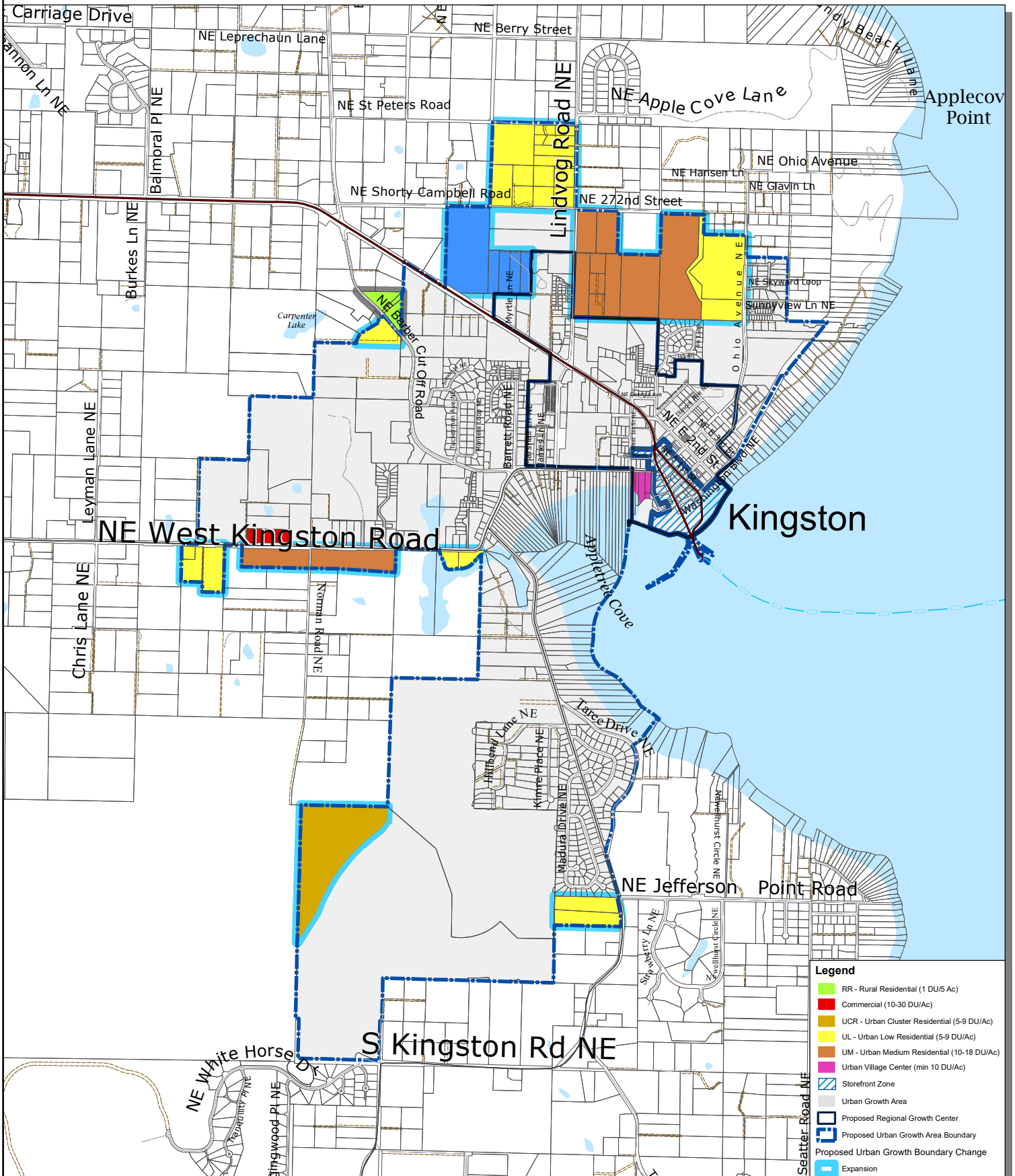
Kitsap County and its officials and employees assume no responsibility or legal liability for the accuracy, completeness, reliability, or timeliness of any information on this map.

Ord No 612-2022 Comprehensive Plan Amendment
 Map Published Date: January, 2023

0 375 750 1,500 2,250 3,000 Feet

Kingston Urban Growth Area

DRAFT



Legend

- RR - Rural Residential (1 DU/5 Ac)
- Commercial (10-30 DU/Ac)
- UCR - Urban Cluster Residential (5-9 DU/Ac)
- UL - Urban Low Residential (5-9 DU/Ac)
- UM - Urban Medium Residential (10-18 DU/Ac)
- Urban Village Center (min 10 DU/Ac)
- Storefront Zone
- Urban Growth Area
- Proposed Regional Growth Center
- Proposed Urban Growth Area Boundary
- Proposed Urban Growth Boundary Change
- Expansion
- Retraction
- State Highway
- Collector / Arterial
- Local Access; Local Road
- Easement
- Greater Puget Sound hydrology

Zoning Changes - Alternative 3

FINAL DRAFT



Kitsap County Department of Community Development
 614 Division Street, MS-36, Port Orchard, Washington 98366
 VOICE (360) 337-5777 (Kitsap One) * <https://www.kitsapgov.com/>

This map was created from existing map sources, not from field surveys. Determination of fitness for use lies with the user, as does the responsibility for understanding the accuracy and limitations of this map and data.
 The information on this map may have been collected from various sources and can change over time without notice.
 While great care was taken in making this map, there is no guarantee or warranty of its accuracy as to labeling, placement or location of any geographic features present. This map is intended for informational purposes only and is not a substitute for a field survey.
 Kitsap County and its officials and employees assume no responsibility or legal liability for the accuracy, completeness, reliability, or timeliness of any information on this map.
 Ord No 612-2022 Comprehensive Plan Amendment
 Map Published Date: January, 2023

