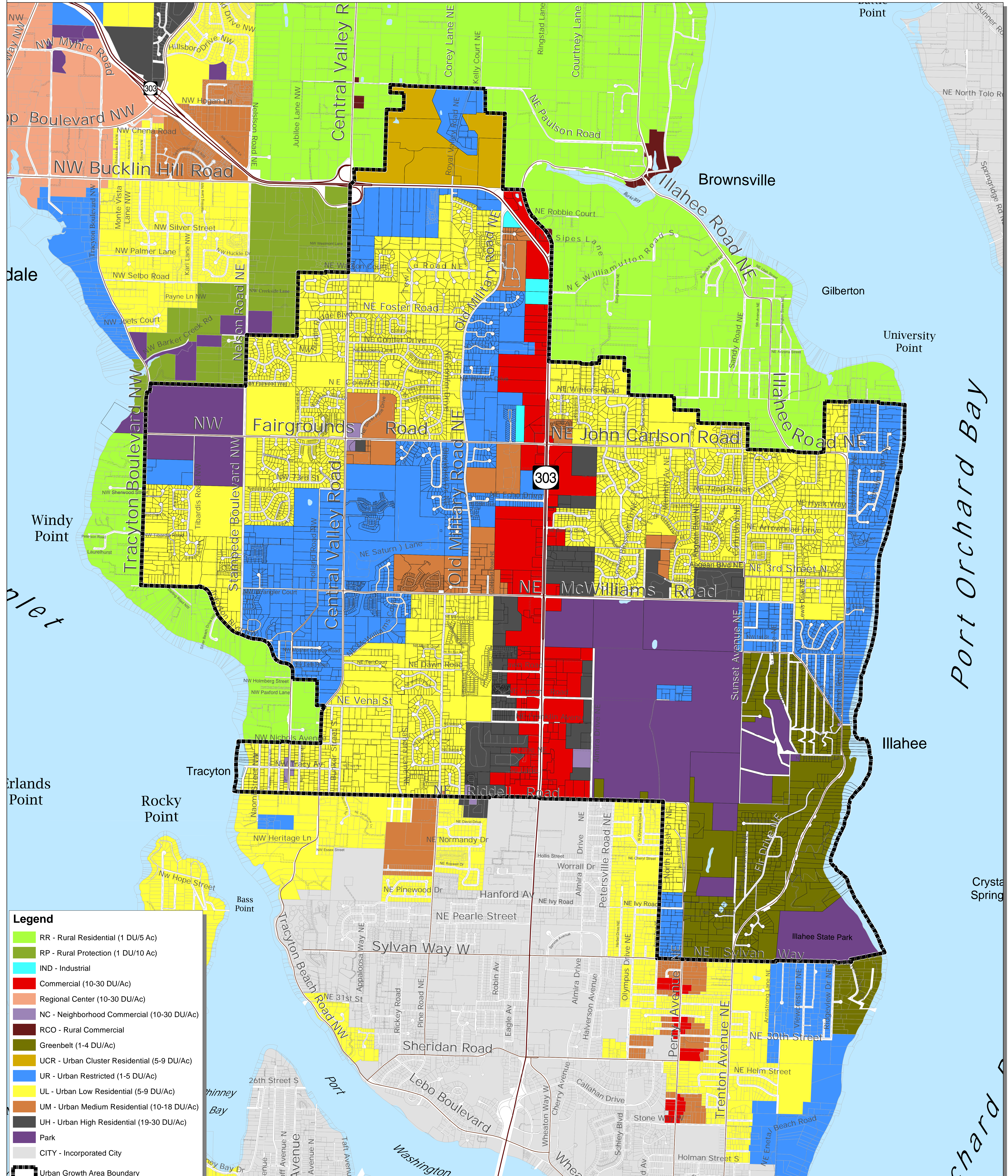


Central Kitsap Urban Growth Area



DRAFT



Legend

- RR - Rural Residential (1 DU/5 Ac)
- RP - Rural Protection (1 DU/10 Ac)
- IND - Industrial
- Commercial (10-30 DU/Ac)
- Regional Center (10-30 DU/Ac)
- NC - Neighborhood Commercial (10-30 DU/Ac)
- RCO - Rural Commercial
- Greenbelt (1-4 DU/Ac)
- UCR - Urban Cluster Residential (5-9 DU/Ac)
- UR - Urban Restricted (1-5 DU/Ac)
- UL - Urban Low Residential (5-9 DU/Ac)
- UM - Urban Medium Residential (10-18 DU/Ac)
- UH - Urban High Residential (19-30 DU/Ac)
- Park
- CITY - Incorporated City
- Urban Growth Area Boundary
- Tax Parcel
- State Highway
- Collector / Arterial
- Local Access; Local Road
- Easement
- Greater Puget Sound hydrology

Zoning - Alternative 1



DRAFT

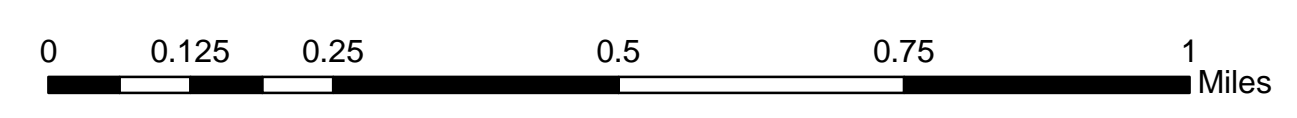
Kitsap County Department of Community Development
 614 Division Street, MS-36, Port Orchard, Washington 98366
 VOICE (360) 337-5777 (Kitsap One) * <https://www.kitsapgov.com/>

This map was created from existing map sources, not from field surveys. Determination of fitness for use lies with the user, as does the responsibility for understanding the accuracy and limitations of this map and data.

The information on this map may have been collected from various sources and can change over time without notice. While great care was taken in making this map, there is no guarantee or warranty of its accuracy as to labeling, placement or location of any geographic features present. This map is intended for informational purposes only and is not a substitute for a field survey.

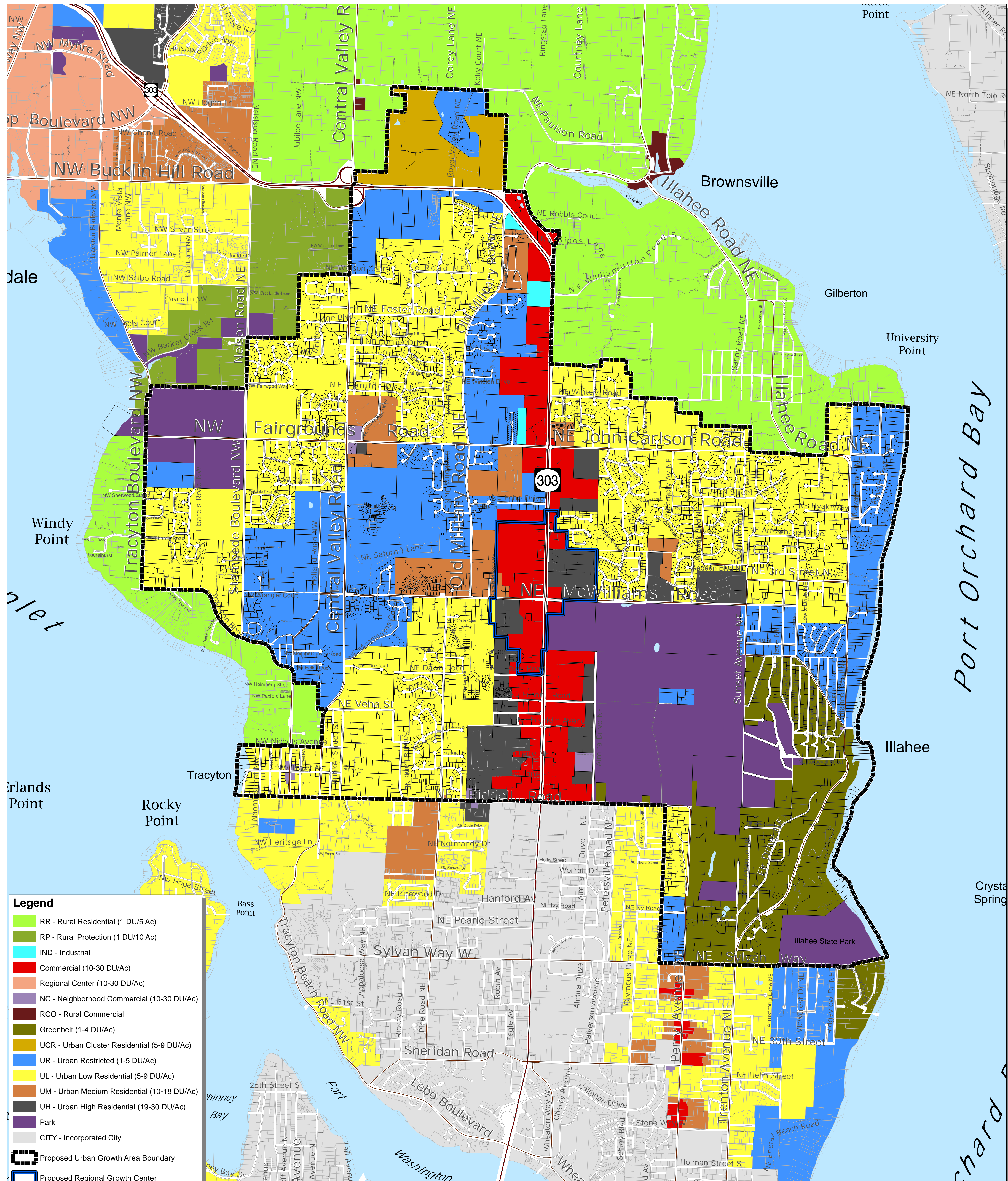
Kitsap County and its officials and employees assume no responsibility or legal liability for the accuracy, completeness, reliability, or timeliness of any information on this map.

Ord No.612-2022 Comprehensive Plan Amendment
 Map Published Date: January, 2023



Central Kitsap Urban Growth Area


DRAFT



Legend

- RR - Rural Residential (1 DU/5 Ac)
- RP - Rural Protection (1 DU/10 Ac)
- IND - Industrial
- Commercial (10-30 DU/Ac)
- Regional Center (10-30 DU/Ac)
- NC - Neighborhood Commercial (10-30 DU/Ac)
- RCO - Rural Commercial
- Greenbelt (1-4 DU/Ac)
- UCR - Urban Cluster Residential (5-9 DU/Ac)
- UR - Urban Restricted (1-5 DU/Ac)
- UL - Urban Low Residential (5-9 DU/Ac)
- UM - Urban Medium Residential (10-18 DU/Ac)
- UH - Urban High Residential (19-30 DU/Ac)
- Park
- CITY - Incorporated City
- Proposed Urban Growth Area Boundary
- Proposed Regional Growth Center
- Tax Parcel
- State Highway
- Collector / Arterial
- Local Access; Local Road
- Easement
- Greater Puget Sound hydrology

Zoning - Alternative 2



DRAFT

Kitsap County Department of Community Development
 614 Division Street, MS-36, Port Orchard, Washington 98366
 VOICE (360) 337-5777 (Kitsap One) * <https://www.kitsapgov.com/>

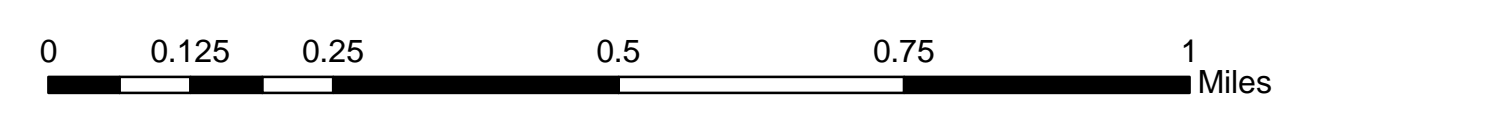
This map was created from existing map sources, not from field surveys. Determination of fitness for use lies with the user, as does the responsibility for understanding the accuracy and limitations of this map and data.

The information on this map may have been collected from various sources and can change over time without notice.

While great care was taken in making this map, there is no guarantee or warranty of its accuracy as to labeling, placement or location of any geographic features present. This map is intended for informational purposes only and is not a substitute for a field survey.

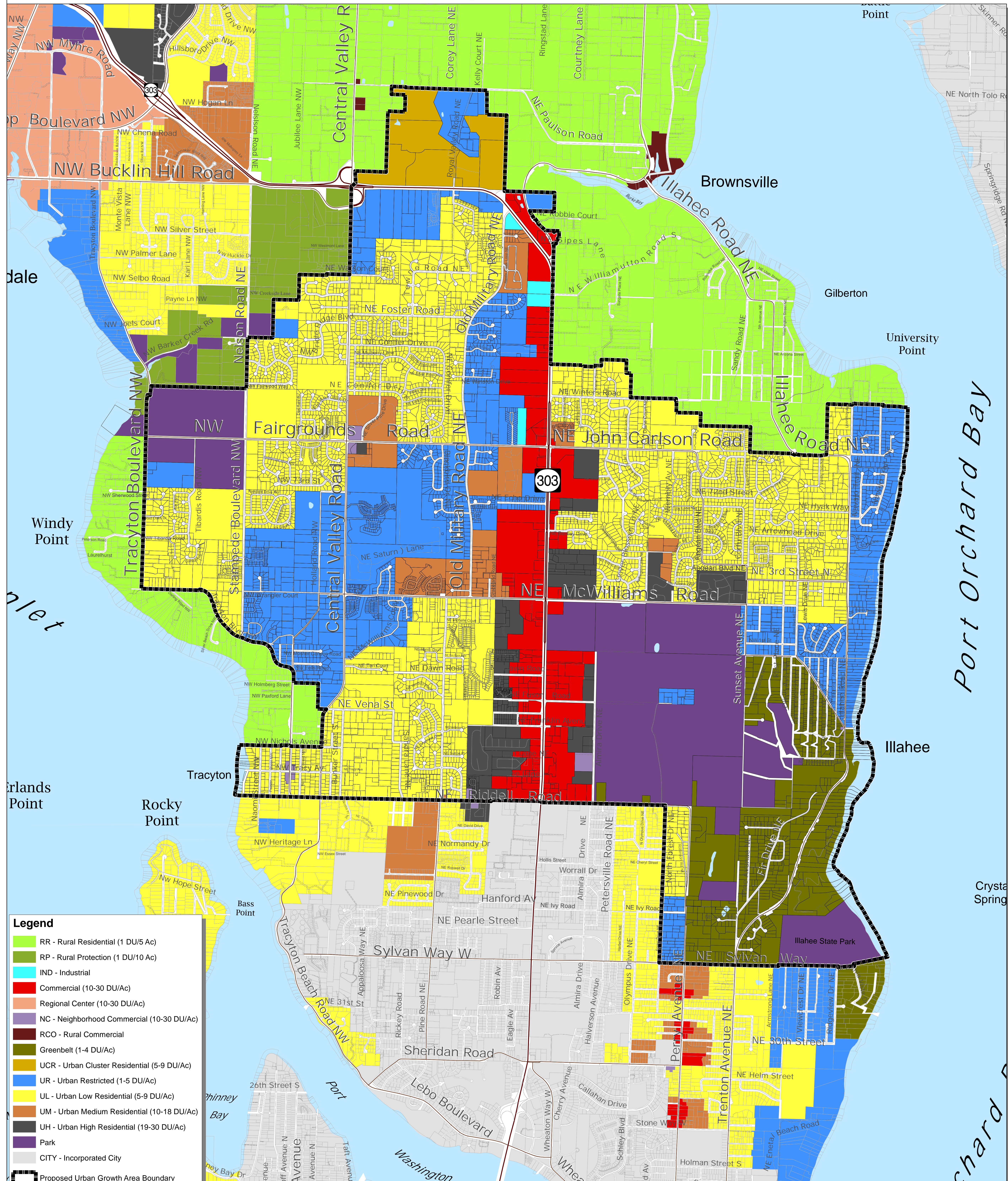
Kitsap County and its officials and employees assume no responsibility or legal liability for the accuracy, completeness, reliability, or timeliness of any information on this map.

Ord No.612-2022 Comprehensive Plan Amendment
 Map Published Date: January, 2023



Central Kitsap Urban Growth Area

DRAFT




Legend

- RR - Rural Residential (1 DU/5 Ac)
- RP - Rural Protection (1 DU/10 Ac)
- IND - Industrial
- Commercial (10-30 DU/Ac)
- Regional Center (10-30 DU/Ac)
- NC - Neighborhood Commercial (10-30 DU/Ac)
- RCO - Rural Commercial
- Greenbelt (1-4 DU/Ac)
- UCR - Urban Cluster Residential (5-9 DU/Ac)
- UR - Urban Restricted (1-5 DU/Ac)
- UL - Urban Low Residential (5-9 DU/Ac)
- UM - Urban Medium Residential (10-18 DU/Ac)
- UH - Urban High Residential (19-30 DU/Ac)
- Park
- CITY - Incorporated City
- Proposed Urban Growth Area Boundary
- Tax Parcel
- State Highway
- Collector / Arterial
- Local Access; Local Road
- Easement
- Greater Puget Sound hydrology

Zoning - Alternative 3

DRAFT



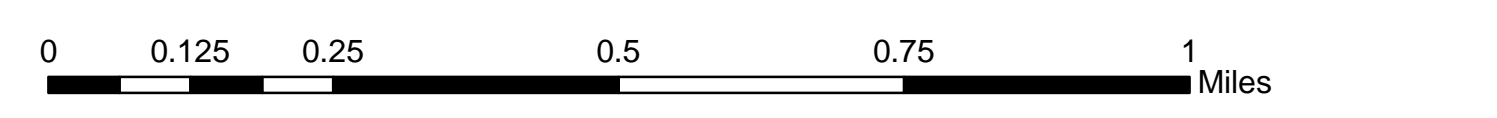
Kitsap County Department of Community Development
 614 Division Street, MS-36, Port Orchard, Washington 98366
 VOICE (360) 337-5777 (Kitsap One) * <https://www.kitsapgov.com/>

This map was created from existing map sources, not from field surveys. Determination of fitness for use lies with the user, as does the responsibility for understanding the accuracy and limitations of this map and data.

The information on this map may have been collected from various sources and can change over time without notice. While great care was taken in making this map, there is no guarantee or warranty of its accuracy as to labeling, placement or location of any geographic features present. This map is intended for informational purposes only and is not a substitute for a field survey.

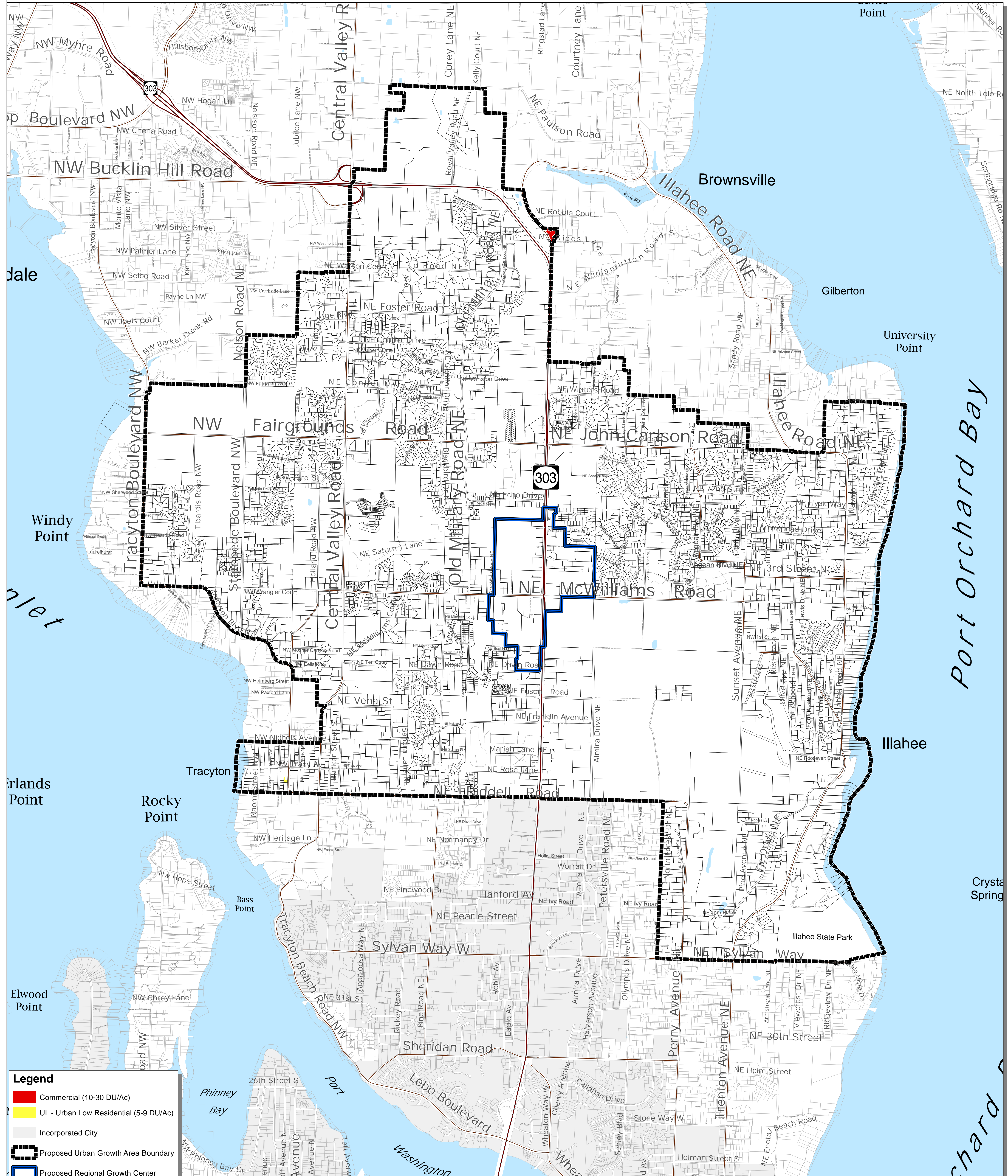
Kitsap County and its officials and employees assume no responsibility or legal liability for the accuracy, completeness, reliability, or timeliness of any information on this map.

Ord No.612-2022 Comprehensive Plan Amendment
 Map Published Date: January, 2023



Central Kitsap Urban Growth Area


DRAFT



Legend

- Commercial (10-30 DU/Ac)
- UL - Urban Low Residential (5-9 DU/Ac)
- Incorporated City
- Proposed Urban Growth Area Boundary
- Proposed Regional Growth Center
- Tax Parcel
- State Highway
- Collector / Arterial
- Local Access; Local Road
- Easement
- Greater Puget Sound hydrology

Zoning Changes - Alternative 2



DRAFT

Kitsap County Department of Community Development
614 Division Street, MS-36, Port Orchard, Washington 98366
VOICE (360) 337-5777 (Kitsap One) * <https://www.kitsapgov.com/>

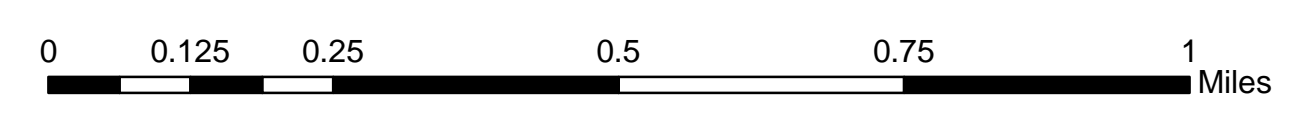
This map was created from existing map sources, not from field surveys. Determination of fitness for use lies with the user, as does the responsibility for understanding the accuracy and limitations of this map and data.

The information on this map may have been collected from various sources and can change over time without notice.

While great care was taken in making this map, there is no guarantee or warranty of its accuracy as to labeling, placement or location of any geographic features present. This map is intended for informational purposes only and is not a substitute for a field survey.

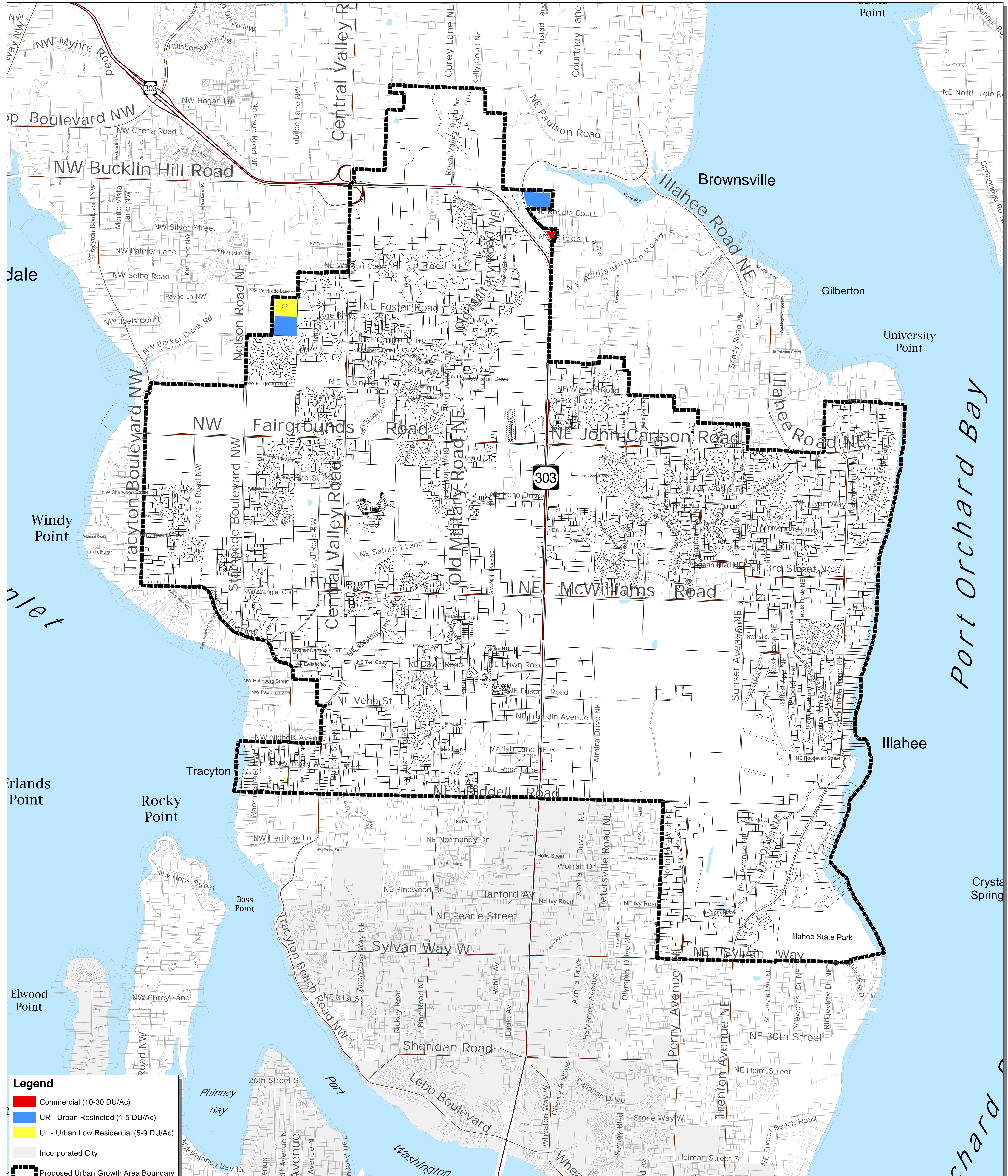
Kitsap County and its officials and employees assume no responsibility or legal liability for the accuracy, completeness, reliability, or timeliness of any information on this map.

Ord No.612-2022 Comprehensive Plan Amendment
Map Published Date: January, 2023




Central Kitsap Urban Growth Area

DRAFT



Zoning Changes - Alternative 3

DRAFT



Kitsap County Department of Community Development
 614 Division Street, MS-36, Port Orchard, Washington 98366
 VOICE (360) 337-5777 (Kitsap One) * <https://www.kitsapgov.com/>

This map was created from existing map sources, not from field surveys. Determination of fitness for use lies with the user, as does the responsibility for understanding the accuracy and limitations of this map and data.

The information on this map may have been collected from various sources and can change over time without notice.

While great care was taken in making this map, there is no guarantee or warranty of its accuracy as to labeling, placement or location of any geographic features present. This map is intended for informational purposes only and is not a substitute for a field survey.

Kitsap County and its officials and employees assume no responsibility or legal liability for the accuracy, completeness, reliability, or timeliness of any information on this map.

Ord No.612-2022 Comprehensive Plan Amendment
 Map Published Date: January, 2023

