

Northern Kitsap County

Differences Between Preferred Alternative and Alternative 2

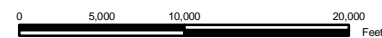
Comprehensive Plan Designation

- Mineral Resource (1 DU/20 Ac)
- Rural Commercial
- Rural Protection (1 DU/10 Ac)
- Rural Residential (1 DU/5 Ac)
- Urban Restricted (1-5 DU/Ac)
- Urban Low Residential (4-9 DU/Ac)
- Urban Medium Residential (10-18 DU/Ac)
- Urban High Residential (19-30 DU/Ac)
- Urban Reserve (1 DU/10 Ac)
- Urban Cluster Residential (4-9 DU/Ac)
- Urban Village Center (up to 18 DU/Ac)
- Mixed-Use (10-30 DU/Ac)
- Highway Tourist Commercial
- Neighborhood Commercial
- Urban Commercial
- Regional Commercial
- Industrial
- Business Park
- Parks/Open Space
- Public Facility
- Airport
- Incorporated City
- Tribal/Military
- Poulsbo Urban Transition Area
- Business Center
- Water

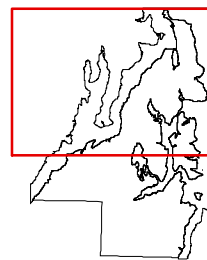
Preferred Alternative UGA Boundary



Map Date: November 30, 2006



KITSAP COUNTY Washington



This map was created from existing map sources, not from field surveys. While great care was taken in using the most current map sources available, no warranties of any sort, including accuracy, fitness, or merchantability accompany this product. The user of this map assumes responsibility for determining its suitability for its intended use.
THIS MAP IS NOT A SUBSTITUTE FOR FIELD SURVEY
 Created for the purposes of 10-Year Comprehensive Planning Process

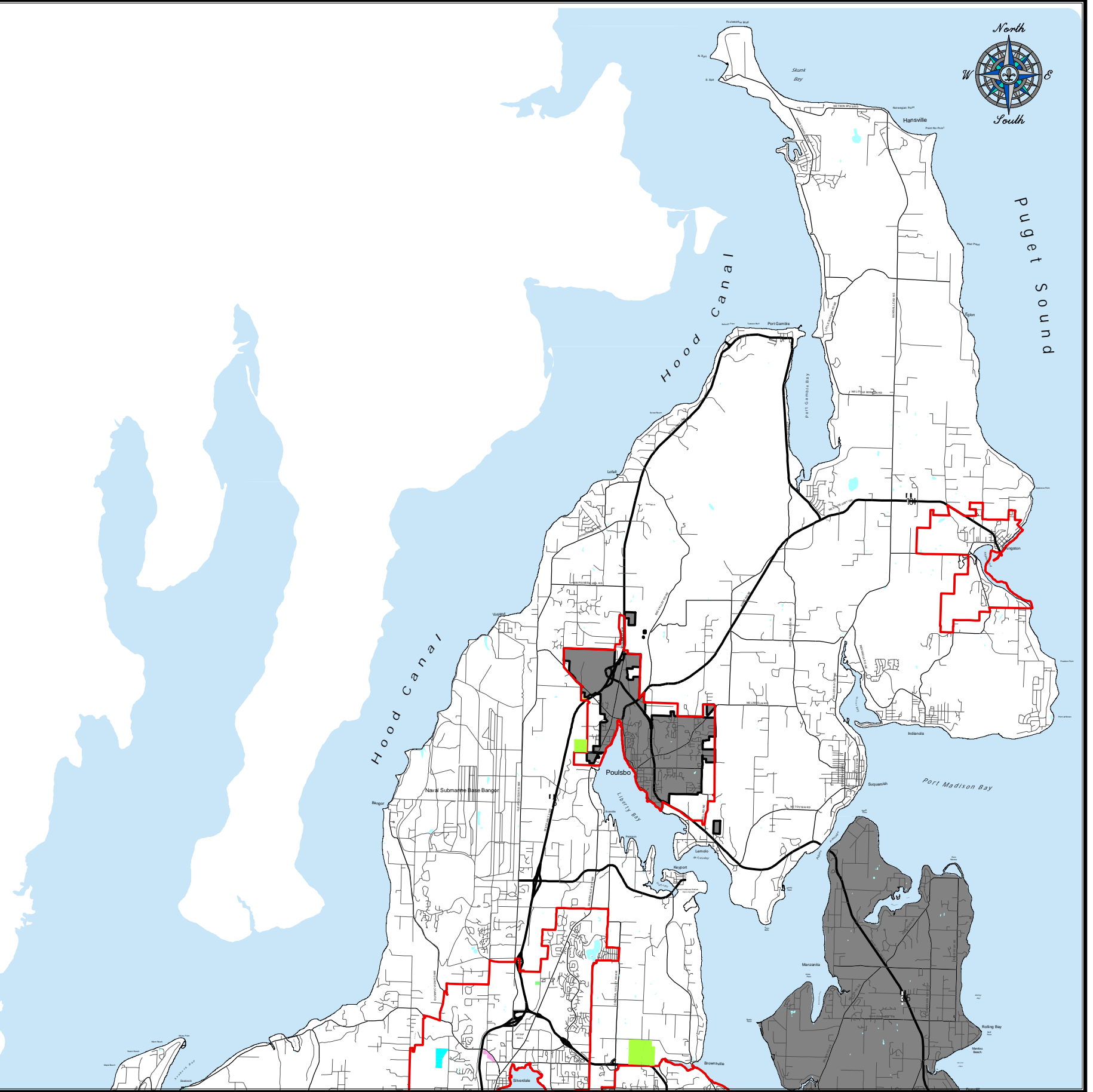


Figure 2.6-5. Differences between Preferred Alternative and Alternative 2