




















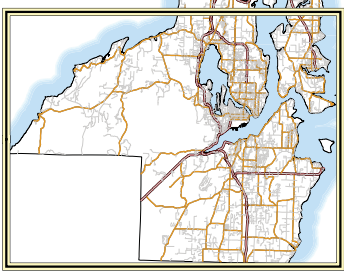
Kitsap County South Preferred Alternative Existing Land Use

-  Urban Growth Area Boundary
-  Incorporated City Boundary

Land Use Category

-  Commercial
-  Industrial
-  Current Use
-  Residential
-  Vacant Land
-  Common Area
-  Park/Recreation
-  Public Facility
-  Institutional
-  Transportation/Utilities
-  Incorporated City

-  State Highway
-  Major Road
-  Collector / Arterial
-  Local Access/Local Road
-  Railroad Lines
-  Greater Puget Sound Hydrology



This map was created from existing map sources, not from field surveys. While great care was taken in using the most current map sources available, no warranties of any sort, including accuracy, fitness, or merchantability accompany this product. The user of this map assumes responsibility for determining its suitability for its intended use.

* THIS MAP IS NOT A SUBSTITUTE FOR FIELD SURVEY *

Map Date: March, 2012

Kitsap County
Department of Community Development
614 Division Street, MS-36
Port Orchard, Washington 98366
VOICE (360) 337-5777 * FAX (360) 337-4925

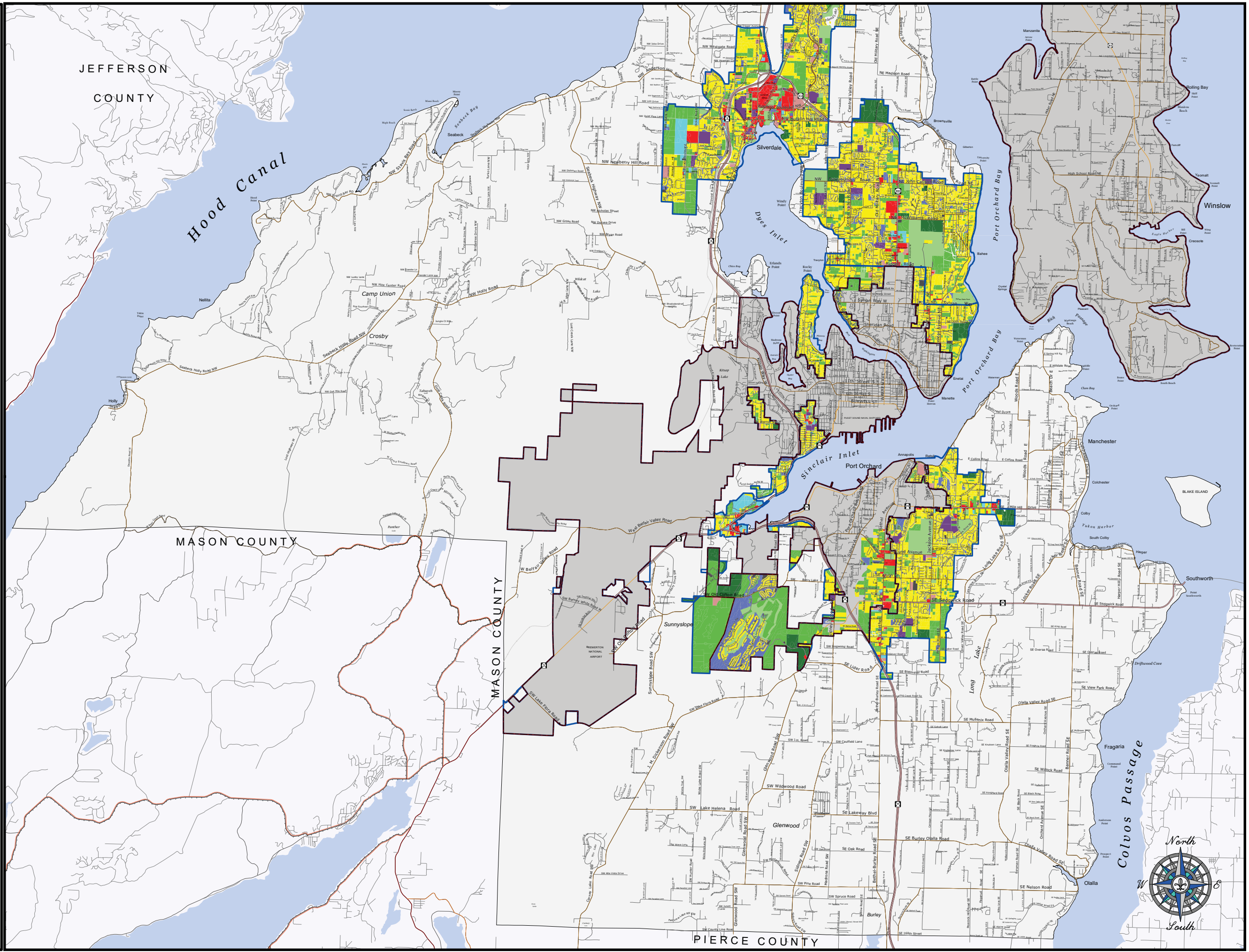


Figure 3.2-2 Preferred Alternative-South