

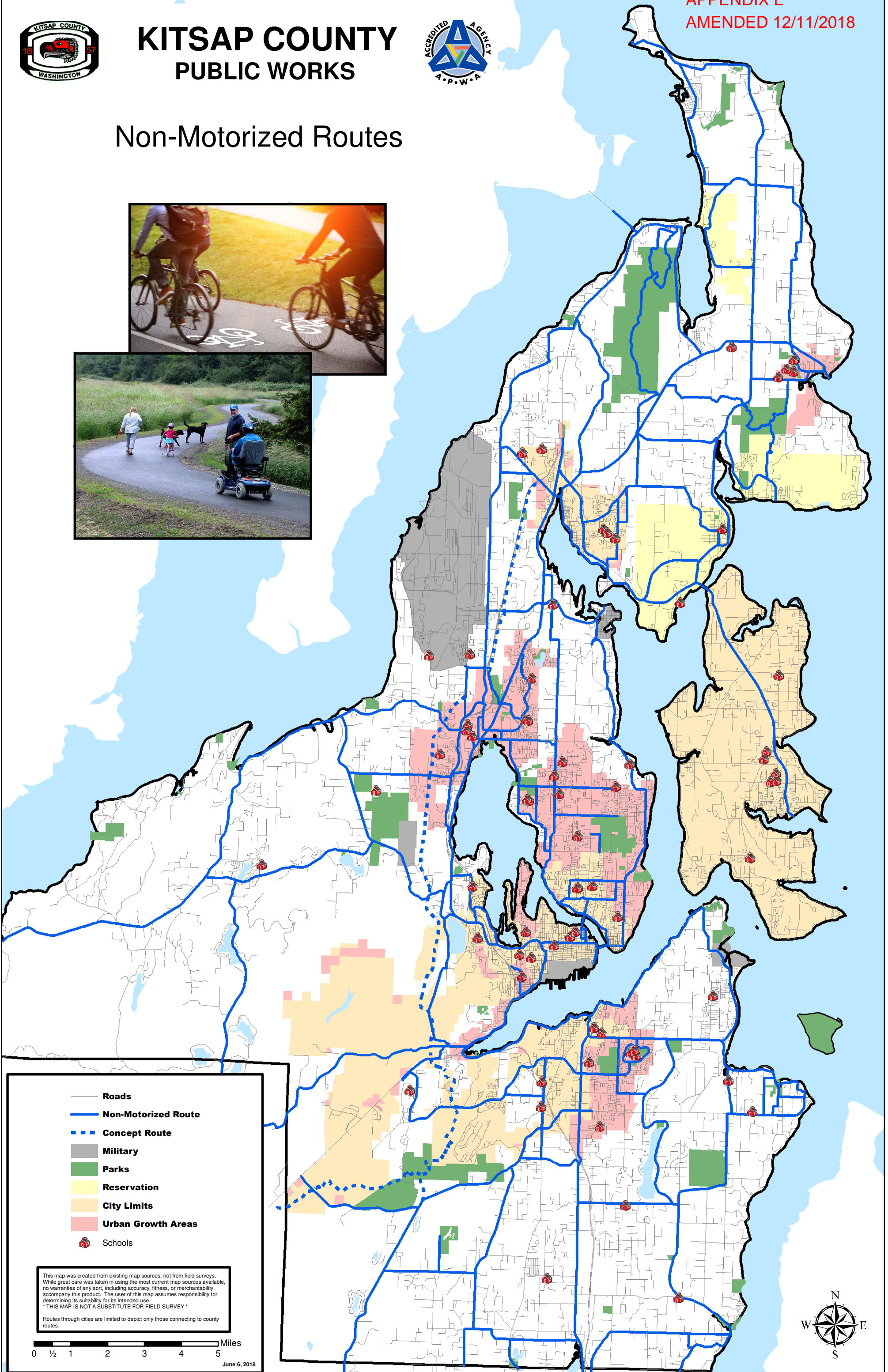


KITSAP COUNTY PUBLIC WORKS



APPENDIX E
AMENDED 12/11/2018


Non-Motorized Routes









— Roads
 — Non-Motorized Route
 - - - Concept Route
 ■ Military
 ■ Parks
 ■ Reservation
 ■ City Limits
 ■ Urban Growth Areas
 🏠 Schools

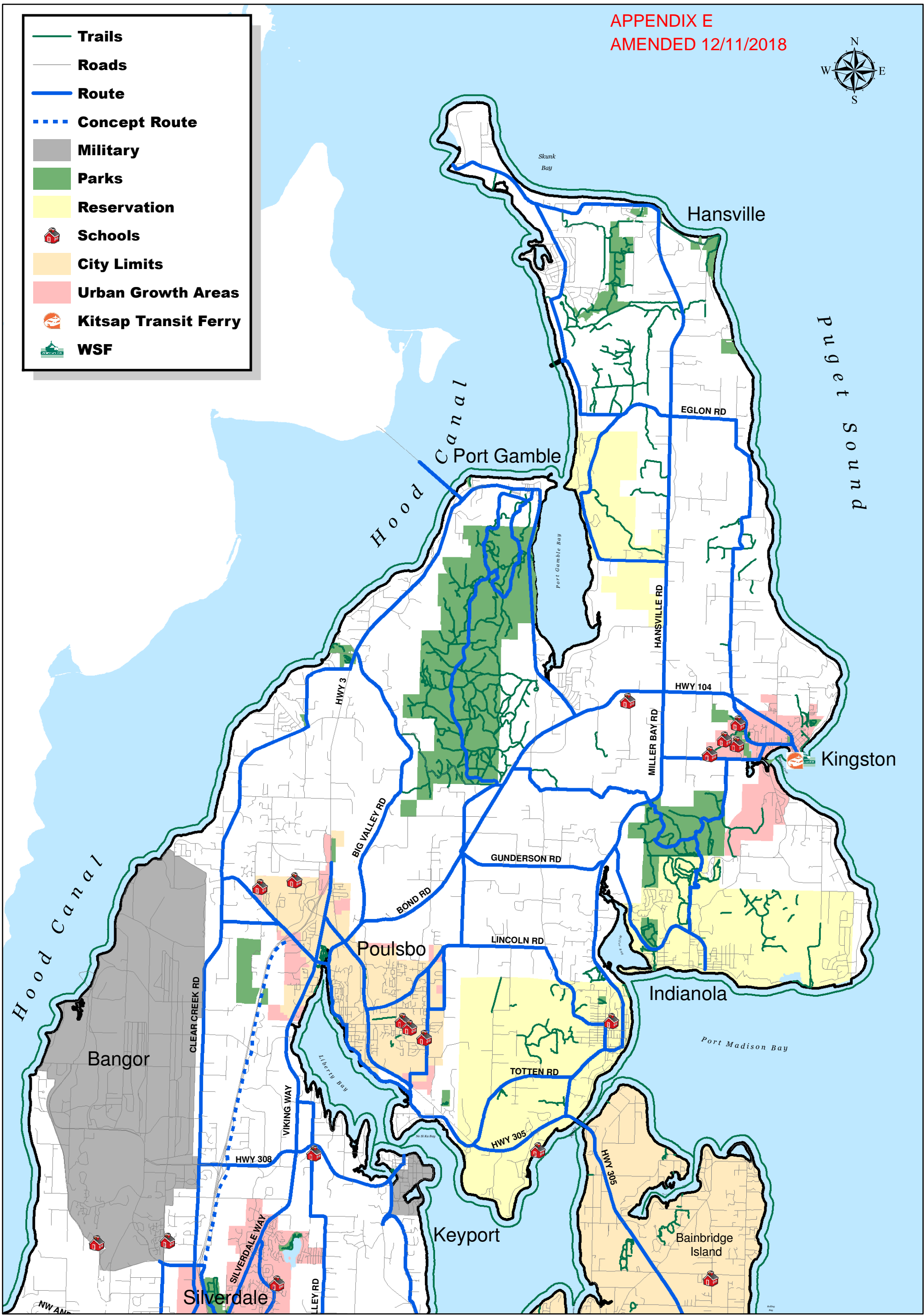
This map was created from existing map sources, not from field surveys. While great care was taken in using the most current map sources available, no warranties of any sort, including accuracy, fitness, or merchantability accompany this product. The user of this map assumes responsibility for determining its suitability for its intended use.
 * THIS MAP IS NOT A SUBSTITUTE FOR FIELD SURVEY *
 Routes through cities are limited to depict only those connecting to county routes.

0 1/2 1 2 3 4 5 Miles
 June 6, 2018






-  Trails
-  Roads
-  Route
-  Concept Route
-  Military
-  Parks
-  Reservation
-  Schools
-  City Limits
-  Urban Growth Areas
-  Kitsap Transit Ferry
-  WSF



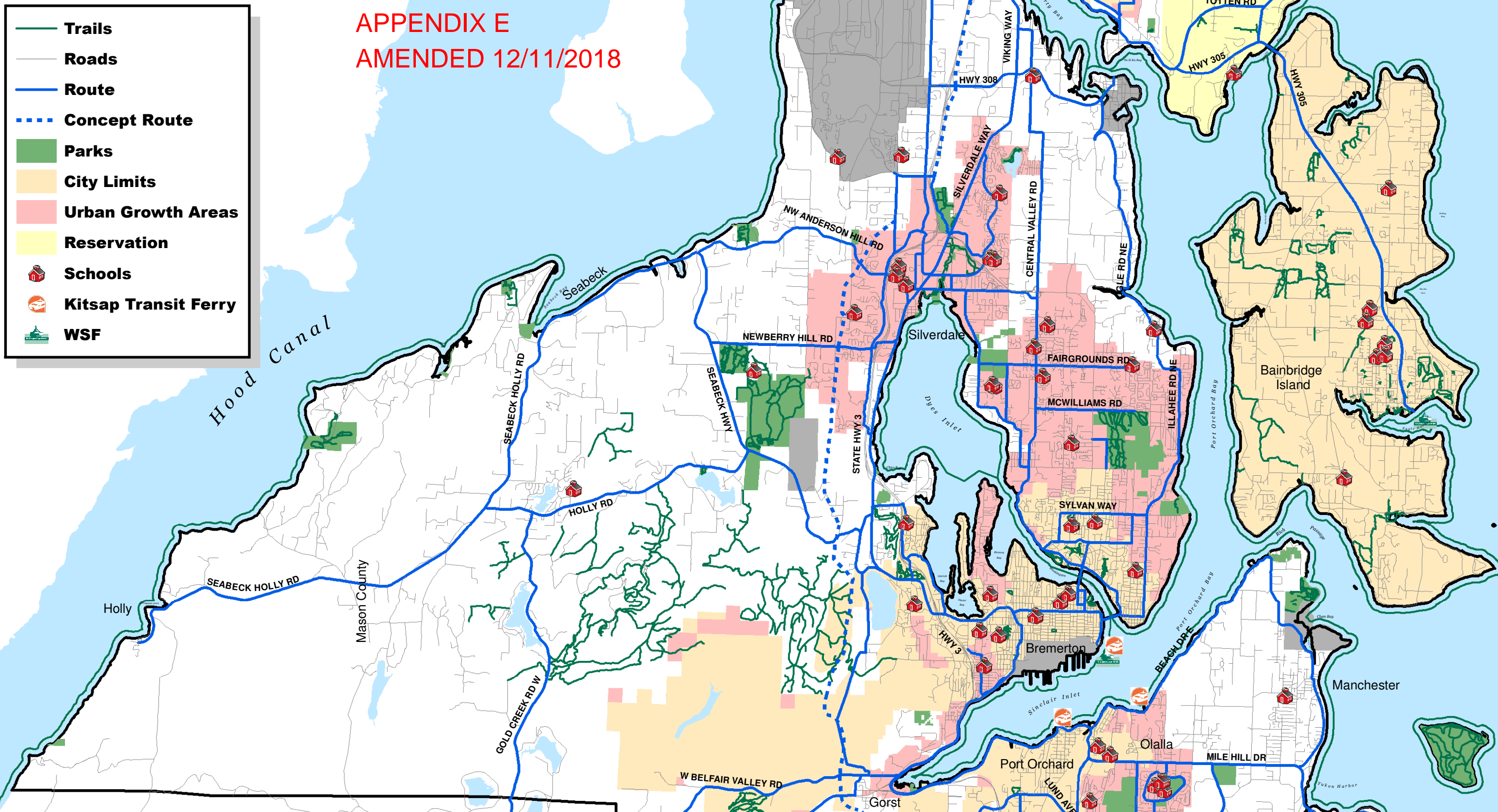
Non-Motorized Routes

North Kitsap

This map was created from existing map sources, not from field surveys. While great care was taken in using the most current map sources available, no warranties of any sort, including accuracy, fitness, or merchantability accompany this product. The user of this map assumes responsibility for determining its suitability for its intended use.
 * THIS MAP IS NOT A SUBSTITUTE FOR FIELD SURVEY *



APPENDIX E
AMENDED 12/11/2018



Non-Motorized Routes
Central Kitsap

This map was created from existing map sources, not from field surveys. While great care was taken in using the most current map sources available, no warranties of any sort, including accuracy, fitness, or merchantability accompany this product. The user of this map assumes responsibility for determining its suitability for its intended use.
* THIS MAP IS NOT A SUBSTITUTE FOR FIELD SURVEY *
Routes through cities are limited to depict only those connecting to county routes.

